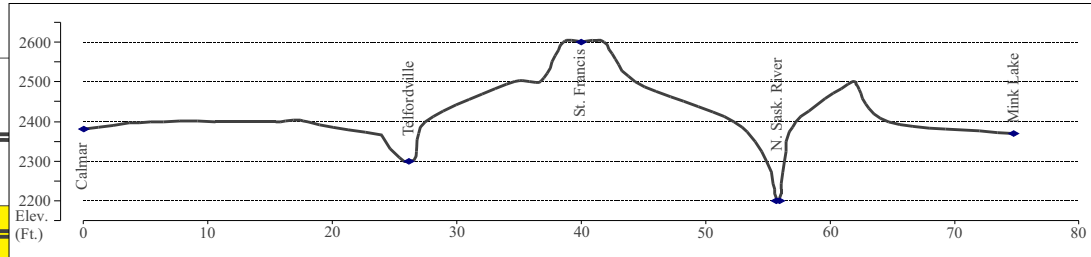
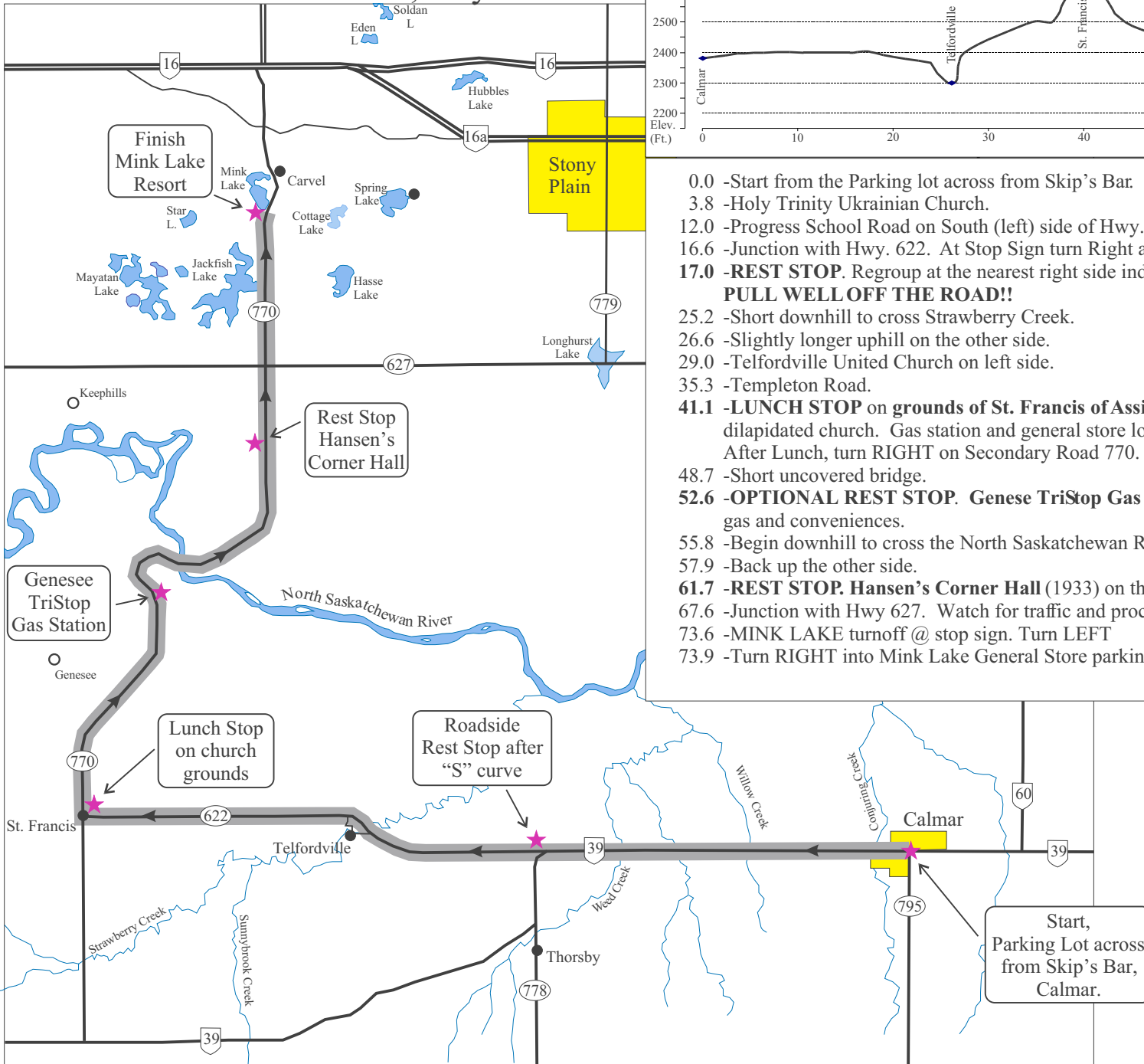


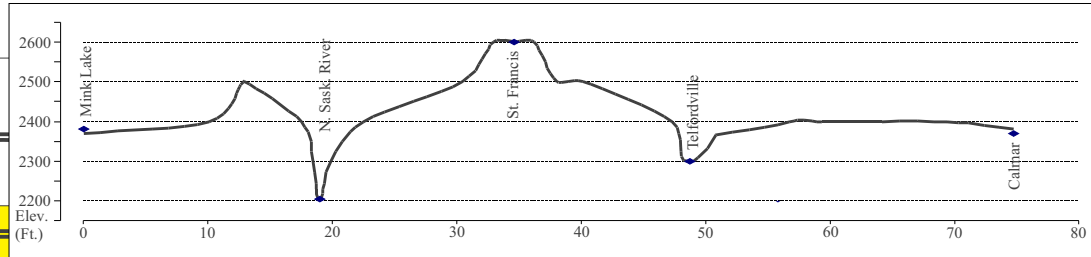
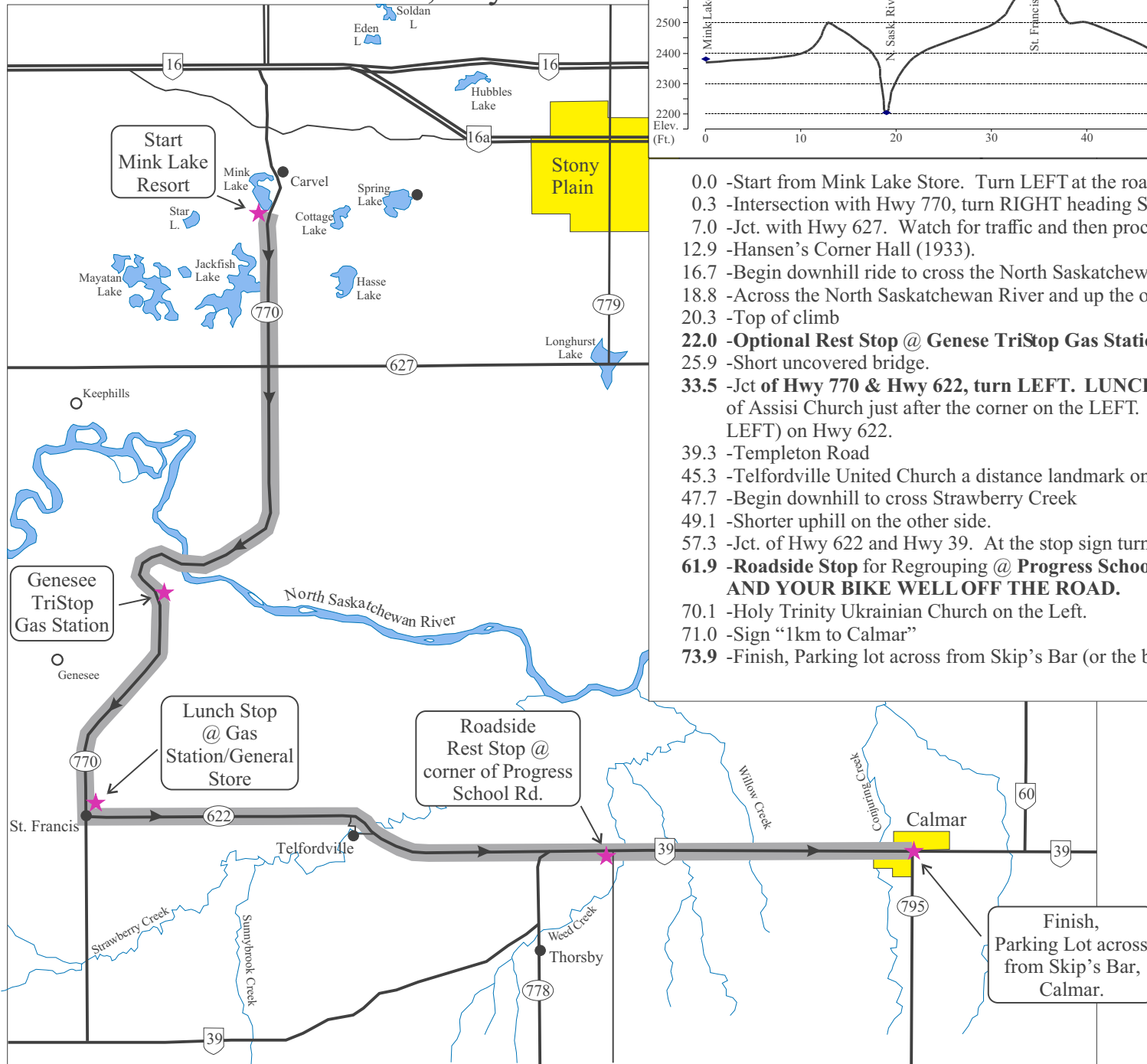
# Mink Lake Tour, Day 1



- 0.0 -Start from the Parking lot across from Skip's Bar. Proceed West (Left) along Hwy 39.
- 3.8 -Holy Trinity Ukrainian Church.
- 12.0 -Progress School Road on South (left) side of Hwy.
- 16.6 -Junction with Hwy. 622. At Stop Sign turn Right and follow Hwy 622.
- 17.0 -REST STOP.** Regroup at the nearest right side indent, just after the "S" curve. **Please PULL WELL OFF THE ROAD!!**
- 25.2 -Short downhill to cross Strawberry Creek.
- 26.6 -Slightly longer uphill on the other side.
- 29.0 -Telfordville United Church on left side.
- 35.3 -Templeton Road.
- 41.1 -LUNCH STOP** on **grounds of St. Francis of Assisi Church** just before the corner. Old dilapidated church. Gas station and general store located @ the corner on Hwy 770. After Lunch, turn **RIGHT** on Secondary Road 770. Proceed past the gas station.
- 48.7 -Short uncovered bridge.
- 52.6 -OPTIONAL REST STOP.** **Genesee TriStop Gas Station** located on the **RIGHT**. Has gas and conveniences.
- 55.8 -Begin downhill to cross the North Saskatchewan River.
- 57.9 -Back up the other side.
- 61.7 -REST STOP.** **Hansen's Corner Hall** (1933) on the **LEFT**
- 67.6 -Junction with Hwy 627. Watch for traffic and proceed straight on Hwy 770.
- 73.6 -**MINK LAKE** turnoff @ stop sign. Turn **LEFT**
- 73.9 -Turn **RIGHT** into Mink Lake General Store parking lot. Meet in front of the Store..

Start,  
Parking Lot across  
from Skip's Bar,  
Calmar.

# Mink Lake Tour, Day 2



- 0.0 -Start from Mink Lake Store. Turn LEFT at the road.
- 0.3 -Intersection with Hwy 770, turn RIGHT heading South.
- 7.0 -Jct. with Hwy 627. Watch for traffic and then proceed straight on Hwy 770.
- 12.9 -Hansen’s Corner Hall (1933).
- 16.7 -Begin downhill ride to cross the North Saskatchewan River.
- 18.8 -Across the North Saskatchewan River and up the other side.
- 20.3 -Top of climb
- 22.0 -Optional Rest Stop @ Genesee TriStop Gas Station on the Left.**
- 25.9 -Short uncovered bridge.
- 33.5 -Jct of Hwy 770 & Hwy 622, turn LEFT. LUNCH STOP** on the grounds of St. Francis of Assisi Church just after the corner on the LEFT. After lunch, continue East (turn LEFT) on Hwy 622.
- 39.3 -Templeton Road
- 45.3 -Telfordville United Church a distance landmark on the right.
- 47.7 -Begin downhill to cross Strawberry Creek
- 49.1 -Shorter uphill on the other side.
- 57.3 -Jct. of Hwy 622 and Hwy 39. At the stop sign turn Left and head East on Hwy 39.
- 61.9 -Roadside Stop for Regrouping @ Progress School Road. Please PULL YOURSELF AND YOUR BIKE WELL OFF THE ROAD.**
- 70.1 -Holy Trinity Ukrainian Church on the Left.
- 71.0 -Sign “1km to Calmar”
- 73.9 -Finish, Parking lot across from Skip’s Bar (or the bakery)**